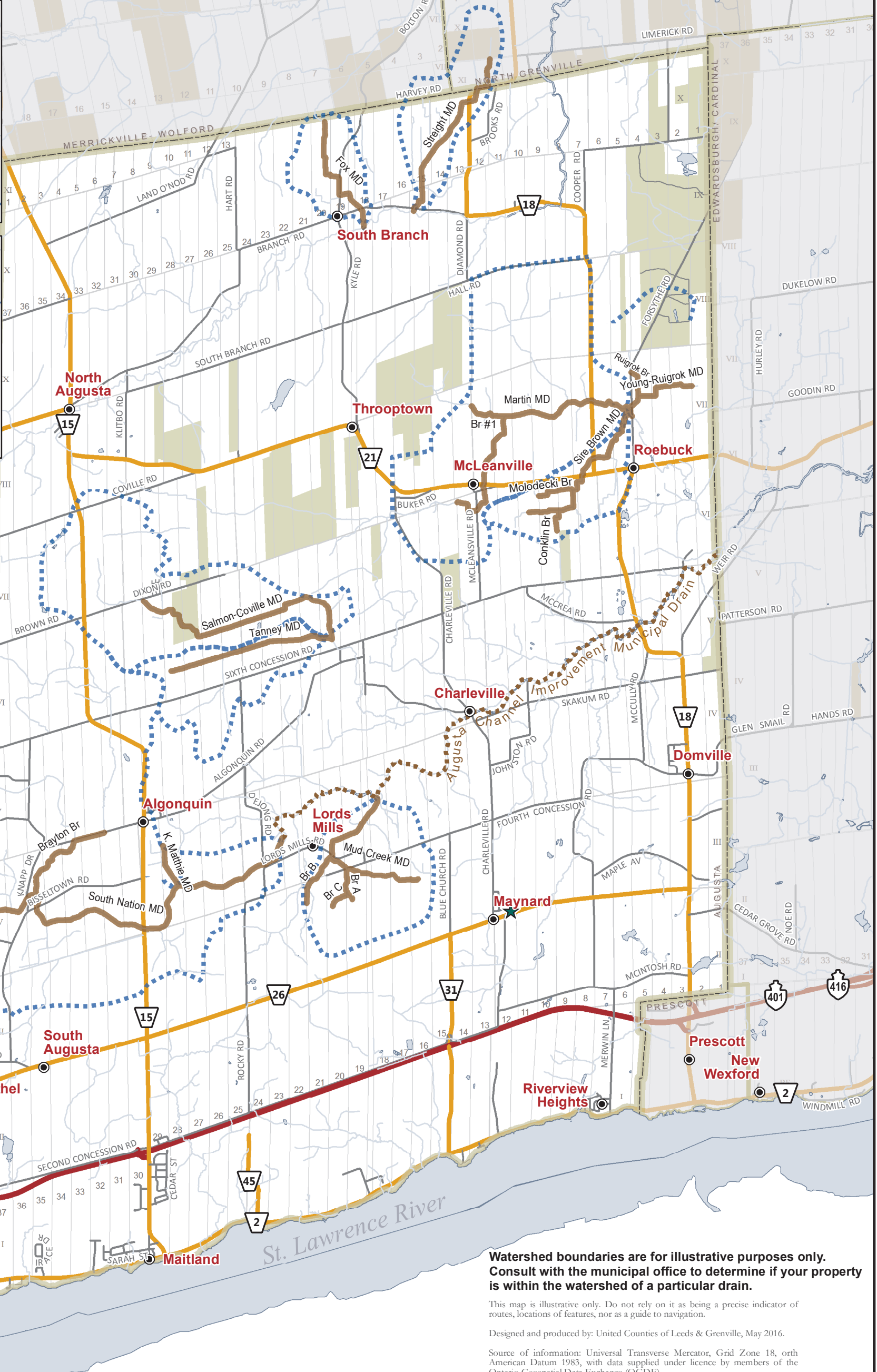
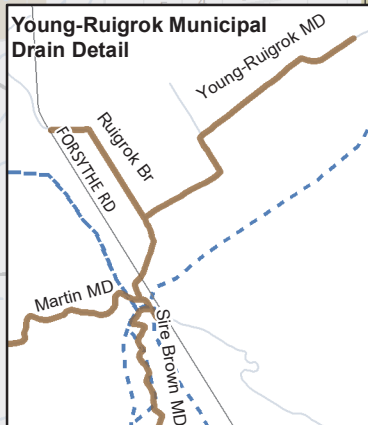
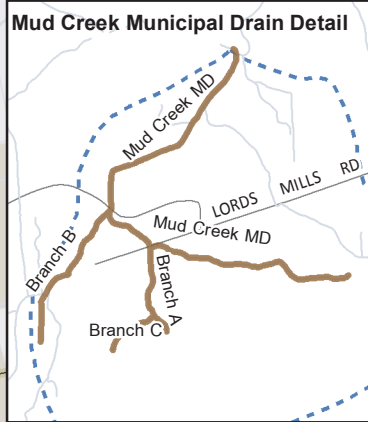




Augusta Municipal Drains and Watershed Boundaries



- Hamlets & Villages
- ★ Municipal Office
- Channel Improvement
- Constructed Drains
- Streams & Creeks
- Watershed Boundary
- Water Body
- County Forest - Limerick
- Lot & Concession
- Municipal Boundary



Watershed boundaries are for illustrative purposes only. Consult with the municipal office to determine if your property is within the watershed of a particular drain.

This map is illustrative only. Do not rely on it as being a precise indicator of routes, locations of features, nor as a guide to navigation.

Designed and produced by: United Counties of Leeds & Grenville, May 2016.

Source of information: Universal Transverse Mercator, Grid Zone 18, orth American Datum 1983, with data supplied under licence by members of the Ontario Geospatial Data Exchange (OGDE).